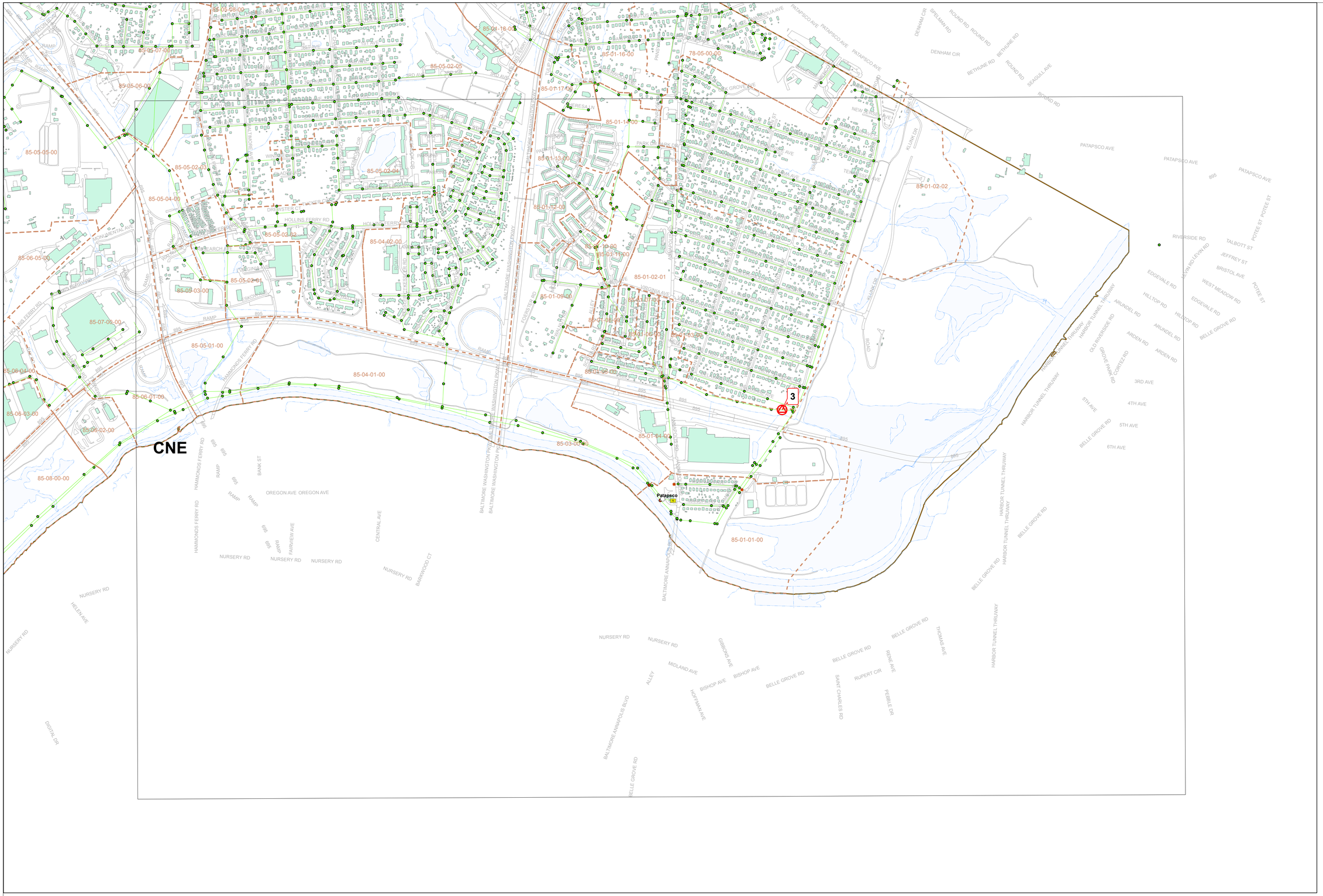

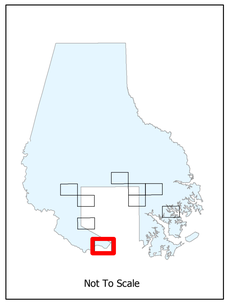

Map Location

Map CNE

Legend

- SSO Event (01/01/21 to12/31/21) Location with Event Reference Number
- Pumping Station SSO Structure
- Non-Pumping Station SSO Structure
- Eliminated Non-Pumping Station SSO Structure
- Pump Station
- Sewer Manhole
- Cleanout
- Flushing Structure
- Inline Cleanout
- Lamp Hole
- Sewer Service Areas
- Building Footprint
- Stream

Note:
For information on SSO Events - See SSO data included with this annual report.

Scale
0 250 500 1,000 1,500 Feet

Coordinate System:
Maryland State Plane: NAD83/HARN

Original Date of Data Capture: March 2005 through March 2014 with Ongoing Maintenance through Date of Map Production.

Scale of Data Capture: 1" = 200'

Sanitary Sewer Overflow Events - Annual Report for 2021
Baltimore County, Maryland

Report Date: April 1, 2022

N W E S

Baltimore County, Maryland
Department of Public Works
GIS Services

Map Production Date: January 2022 ATNII

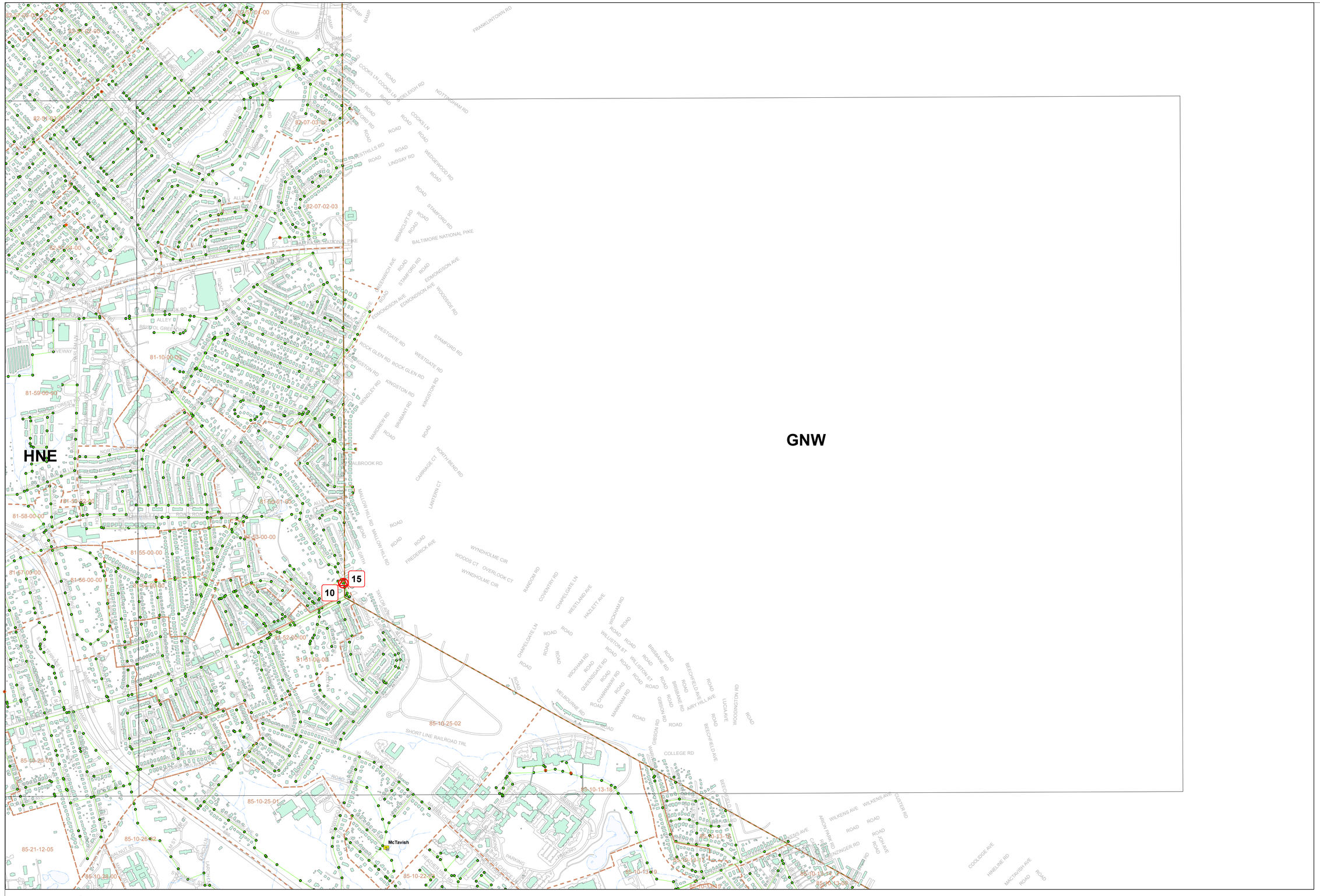

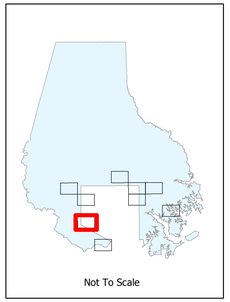

Map Location

Map GNW

Legend

- SSO Event (01/01/21 to12/31/21) Location with Event Reference Number
- Pumping Station SSO Structure
- Non-Pumping Station SSO Structure
- Eliminated Non-Pumping Station SSO Structure
- Pump Station
- Sewer Manhole
- Cleanout
- Flushing Structure
- Inline Cleanout
- Lamp Hole
- Sewer Service Areas
- Building Footprint
- Stream

Note:
For information on SSO Events - See SSO data included with this annual report.

Scale
0 250 500 1,000 1,500 Feet

Coordinate System:
Maryland State Plane: NAD83/HARN

Original Date of Data Capture: March 2005 through March 2014 with Ongoing Maintenance through Date of Map Production.

Scale of Data Capture: 1" = 200'

Sanitary Sewer Overflow Events - Annual Report for 2021
Baltimore County, Maryland

Report Date: April 1, 2022

N W E S

Baltimore County, Maryland
Department of Public Works
GIS Services

Map Production Date: January 2022 ATNII

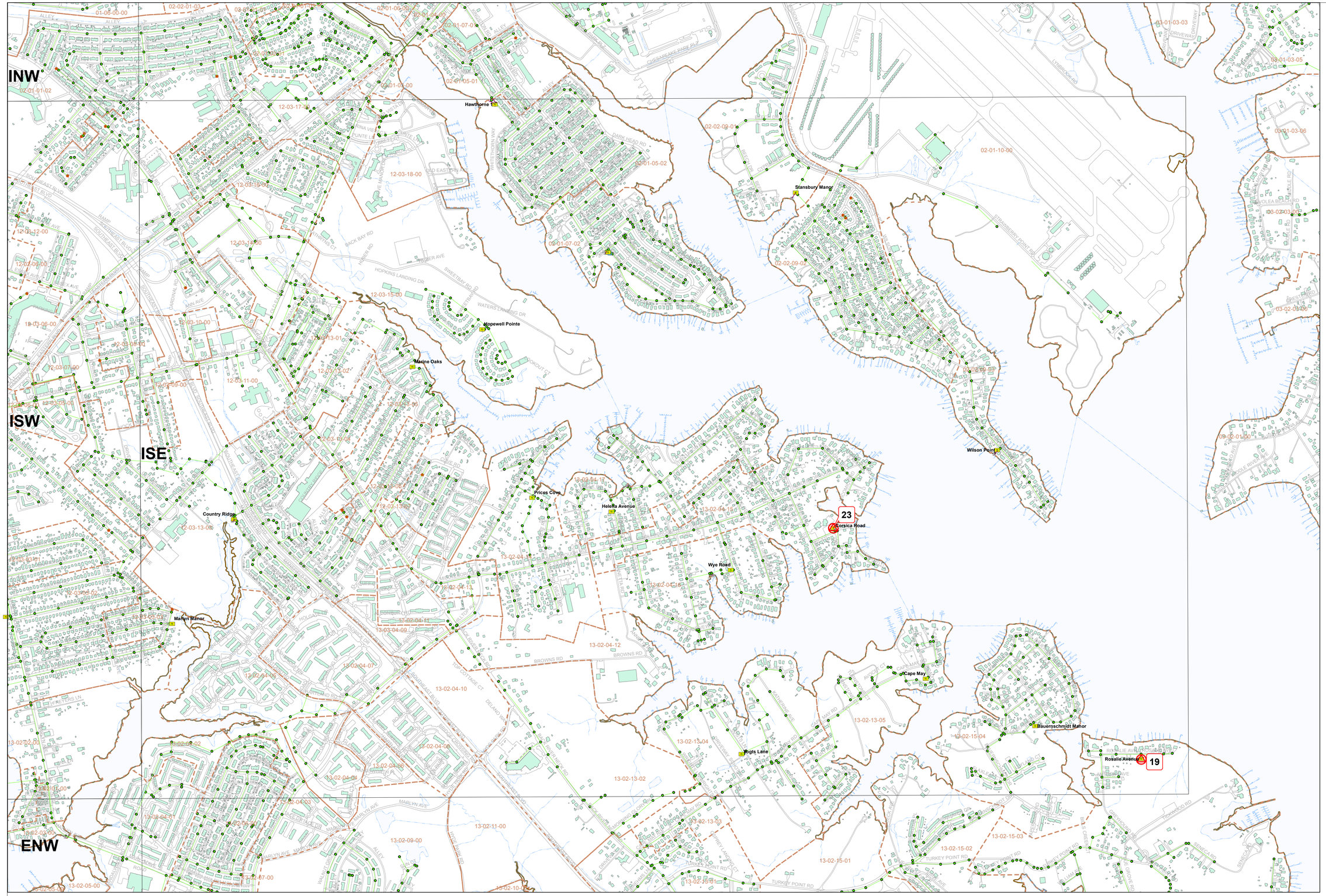

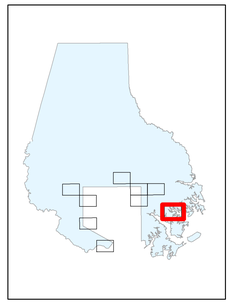

Map Location

Map ISE

Legend

- SSO Event (01/01/21 to12/31/21) Location with Event Reference Number
- Pumping Station SSO Structure
- Non-Pumping Station SSO Structure
- Eliminated Non-Pumping Station SSO Structure
- Pump Station
- Sewer Manhole
- Cleanout
- Flushing Structure
- Inline Cleanout
- Lamp Hole
- Sewer Service Areas
- Building Footprint
- Stream

Note:
For information on SSO Events - See SSO data included with this annual report.

Scale
0 250 500 1,000 1,500 Feet

Coordinate System:
Maryland State Plane: NAD83/HARN

Original Date of Data Capture: March 2005 through March 2014 with Ongoing Maintenance through Date of Map Production.

Scale of Data Capture: 1" = 200'

Sanitary Sewer Overflow Events - Annual Report for 2021
Baltimore County, Maryland

Report Date: April 1, 2022

N W E S

Baltimore County, Maryland
Department of Public Works
GIS Services

Map Production Date: January 2022 ATNII

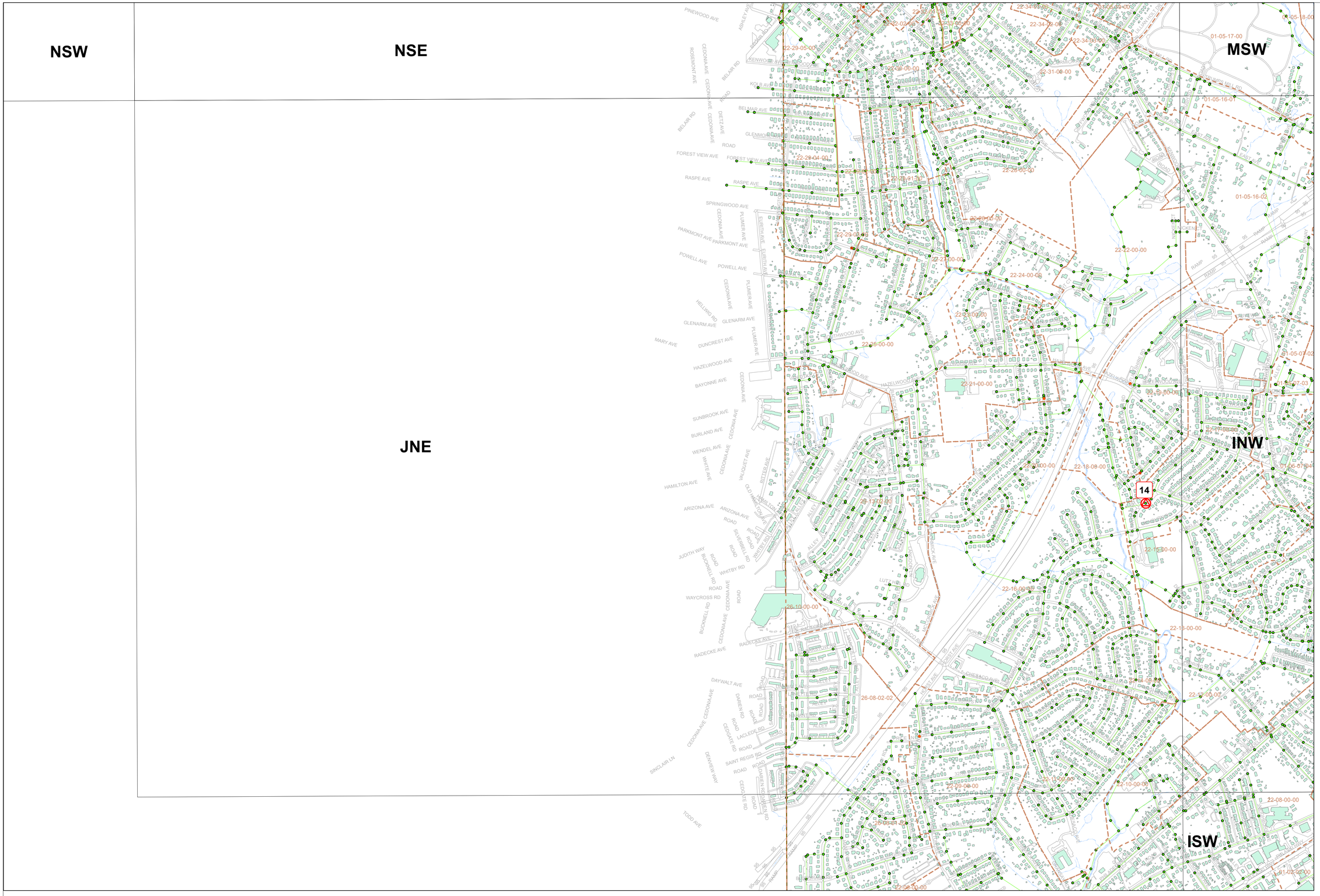

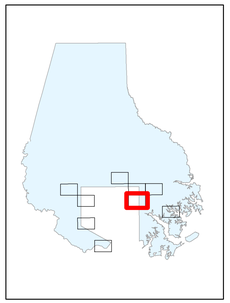

Map Location

Map JNE

Legend

- SSO Event (01/01/21 to12/31/21) Location with Event Reference Number
- Pumping Station SSO Structure
- Non-Pumping Station SSO Structure
- Eliminated Non-Pumping Station SSO Structure
- Pump Station
- Sewer Manhole
- Cleanout
- Flushing Structure
- Inline Cleanout
- Lamp Hole
- Sewer Service Areas
- Building Footprint
- Stream

Note:
For information on SSO Events - See SSO data included with this annual report.

Scale
0 250 500 1,000 1,500 Feet

Coordinate System:
Maryland State Plane: NAD83/HARN

Original Date of Data Capture: March 2005 through March 2014 with Ongoing Maintenance through Date of Map Production.

Scale of Data Capture: 1" = 200'

Sanitary Sewer Overflow Events - Annual Report for 2021
Baltimore County, Maryland

Report Date: April 1, 2022

N W E S

Baltimore County, Maryland
Department of Public Works
GIS Services

Map Production Date: January 2022 ATNII

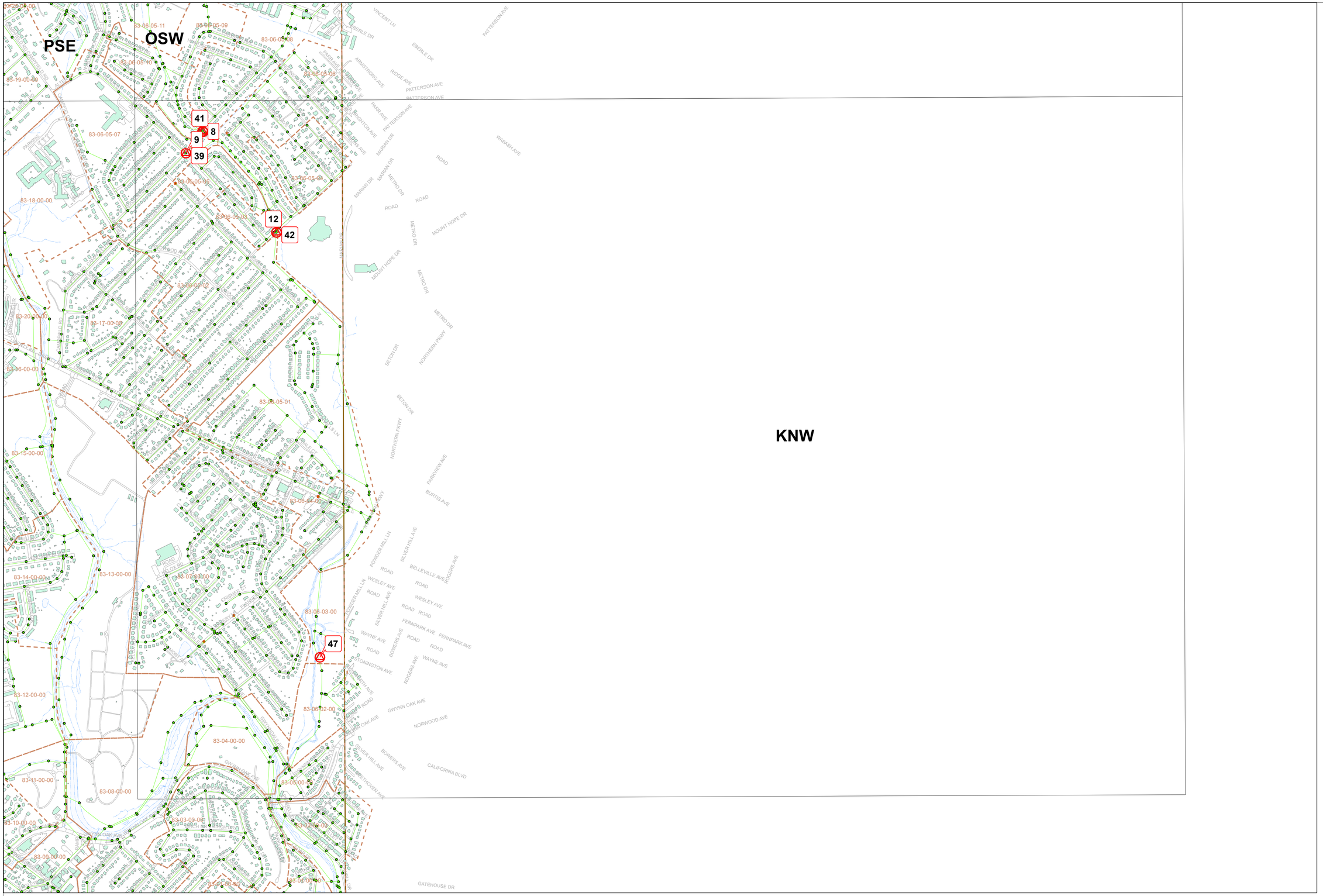

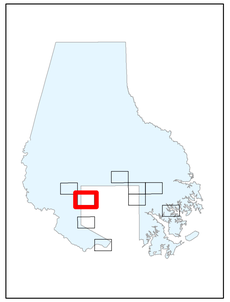

Map Location

Map KNW

Legend

- SSO Event (01/01/21 to12/31/21) Location with Event Reference Number
- Pumping Station SSO Structure
- Non-Pumping Station SSO Structure
- Eliminated Non-Pumping Station SSO Structure
- Pump Station
- Sewer Manhole
- Cleanout
- Flushing Structure
- Inline Cleanout
- Lamp Hole
- Sewer Service Areas
- Building Footprint
- Stream

Note:
For information on SSO Events - See SSO data included with this annual report.

Scale
0 250 500 1,000 1,500 Feet

Coordinate System:
Maryland State Plane: NAD83/HARN

Original Date of Data Capture: March 2005 through March 2014 with Ongoing Maintenance through Date of Map Production.

Scale of Data Capture: 1" = 200'

Sanitary Sewer Overflow Events - Annual Report for 2021
Baltimore County, Maryland

Report Date: April 1, 2022

N W E S

Baltimore County, Maryland
Department of Public Works
GIS Services

Map Production Date: January 2022 ATNII

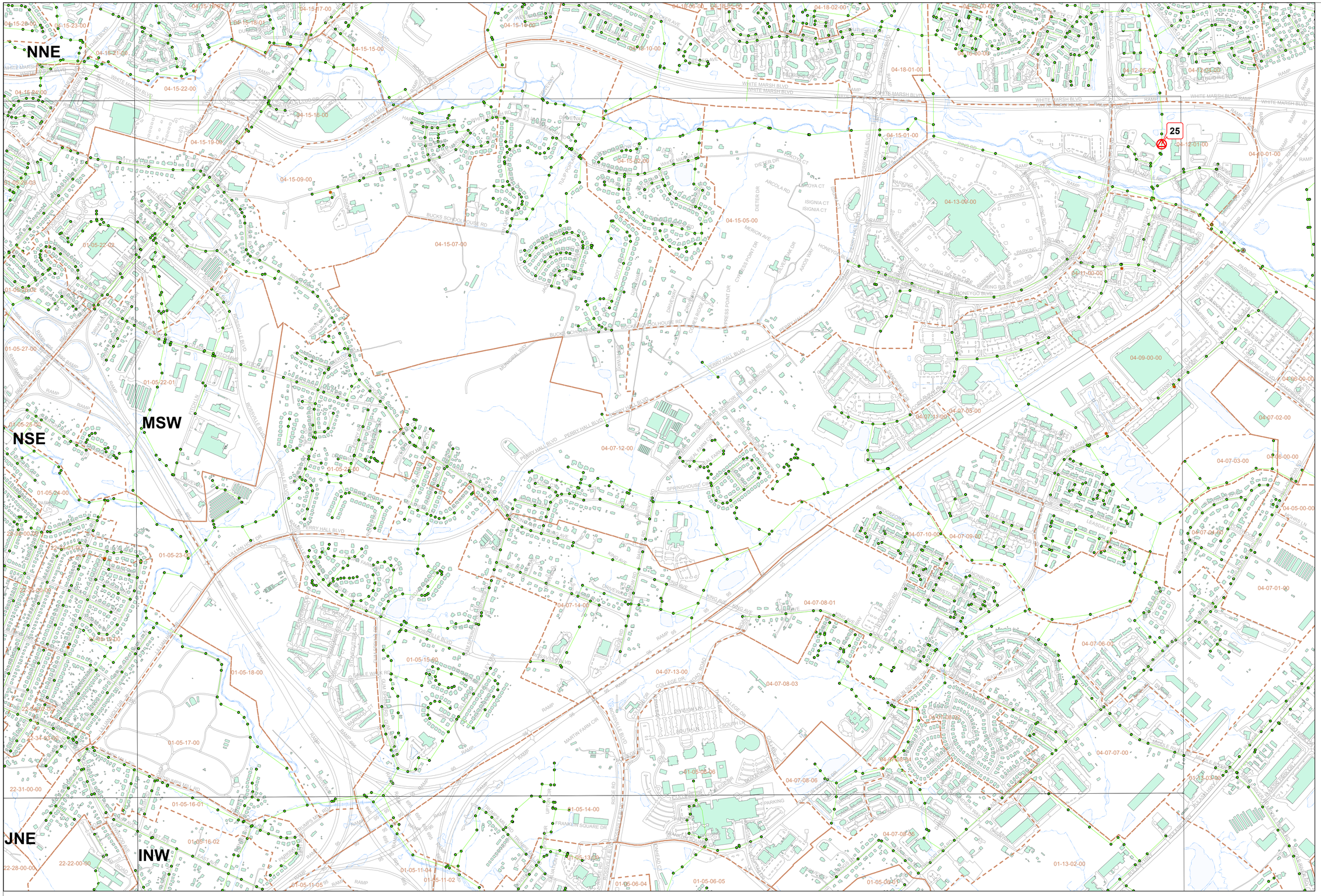

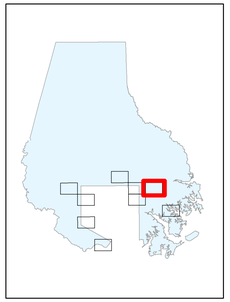

Map Location

Map MSW

Legend

- SSO Event (01/01/21 to12/31/21) Location with Event Reference Number
- Pumping Station SSO Structure
- Non-Pumping Station SSO Structure
- Eliminated Non-Pumping Station SSO Structure
- Pump Station
- Sewer Manhole
- Cleanout
- Flushing Structure
- Inline Cleanout
- Lamp Hole
- Sewer Service Areas
- Building Footprint
- Stream

Note:
For information on SSO Events - See SSO data included with this annual report.

Scale
0 250 500 1,000 1,500 Feet

Coordinate System:
Maryland State Plane: NAD83/HARN

Original Date of Data Capture: March 2005 through March 2014 with Ongoing Maintenance through Date of Map Production.

Scale of Data Capture: 1" = 200'

Sanitary Sewer Overflow Events - Annual Report for 2021
Baltimore County, Maryland

Report Date: April 1, 2022

N W E S

Baltimore County, Maryland
Department of Public Works
GIS Services

Map Production Date: January 2022 ATNII

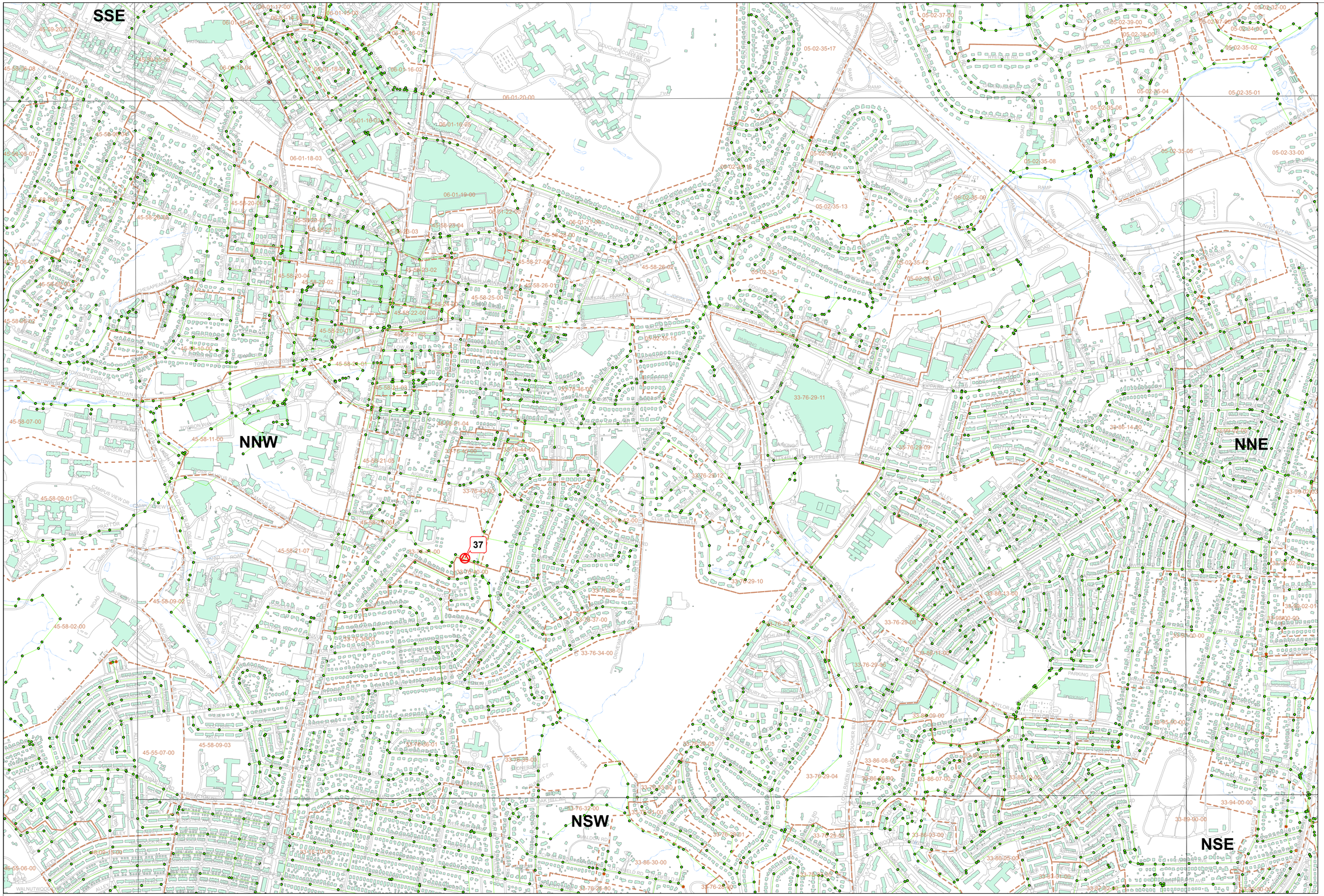

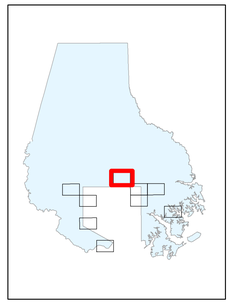

Map Location

Map NNW

Legend

- SSO Event (01/01/21 to12/31/21) Location with Event Reference Number
- Pumping Station SSO Structure
- Non-Pumping Station SSO Structure
- Eliminated Non-Pumping Station SSO Structure
- Pump Station
- Sewer Manhole
- Cleanout
- Flushing Structure
- Inline Cleanout
- Lamp Hole
- Sewer Service Areas
- Building Footprint
- Stream

Note:
For information on SSO Events - See SSO data included with this annual report.

Scale
0 250 500 1,000 1,500 Feet

Coordinate System:
Maryland State Plane: NAD83/HARN

Original Date of Data Capture: March 2005 through March 2014 with Ongoing Maintenance through Date of Map Production.

Scale of Data Capture: 1" = 200'

Sanitary Sewer Overflow Events - Annual Report for 2021
Baltimore County, Maryland

Report Date: April 1, 2022

N W E S

Baltimore County, Maryland
Department of Public Works
GIS Services

Map Production Date: January 2022 ATNII

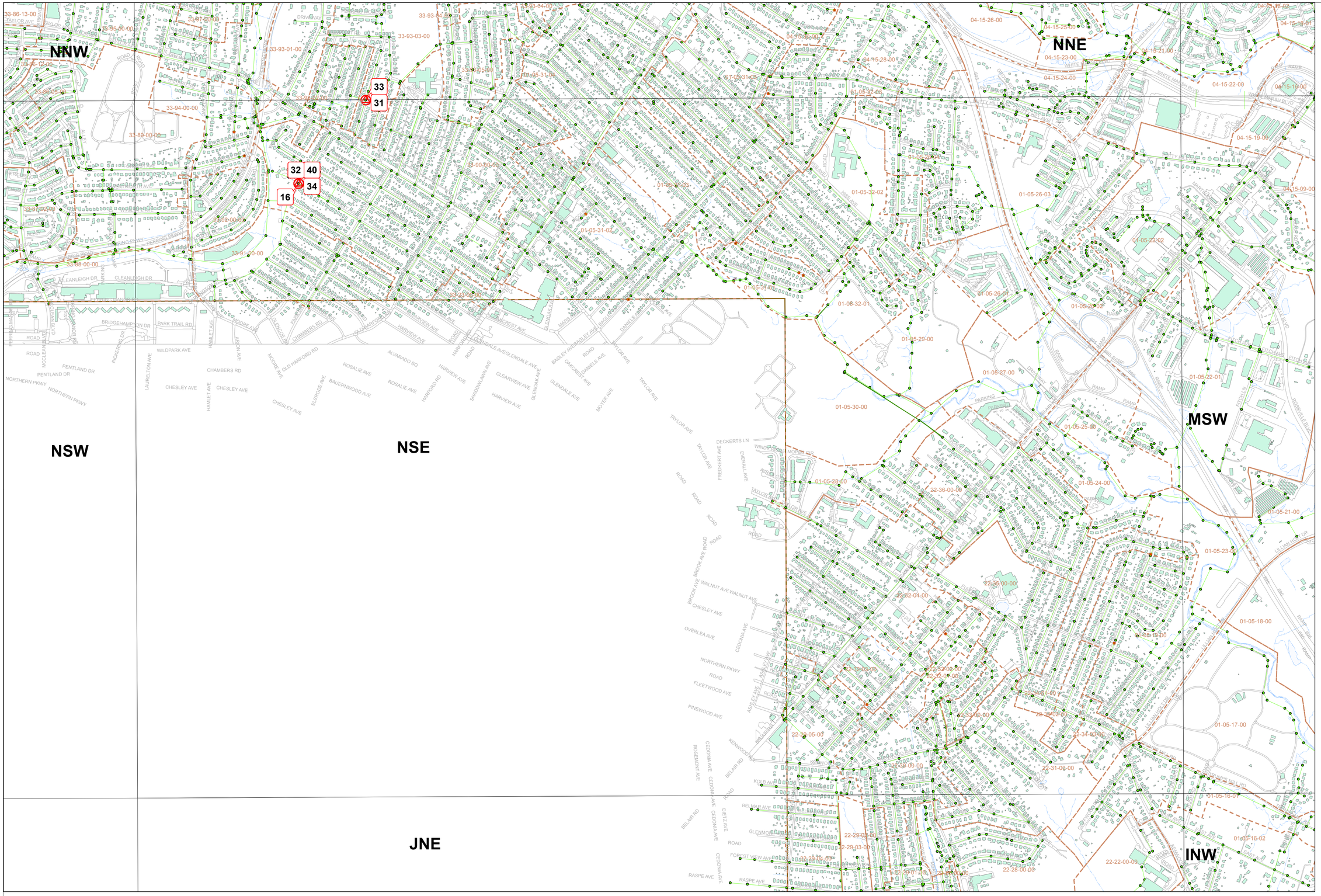

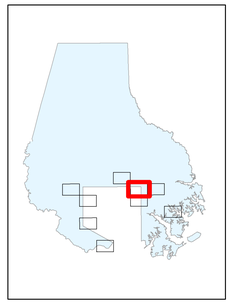

Map Location

Map NSE

Legend

- SSO Event (01/01/21 to12/31/21) Location with Event Reference Number
- Pumping Station SSO Structure
- Non-Pumping Station SSO Structure
- Eliminated Non-Pumping Station SSO Structure
- Pump Station
- Sewer Manhole
- Cleanout
- Flushing Structure
- Inline Cleanout
- Lamp Hole
- Sewer Service Areas
- Building Footprint
- Stream

Note:
For information on SSO Events - See SSO data included with this annual report.

Scale
0 250 500 1,000 1,500 Feet

Coordinate System:
Maryland State Plane: NAD83/HARN

Original Date of Data Capture: March 2005 through March 2014 with Ongoing Maintenance through Date of Map Production.

Scale of Data Capture: 1" = 200'

Sanitary Sewer Overflow Events - Annual Report for 2021
Baltimore County, Maryland

Report Date: April 1, 2022

N
W E
S

Baltimore County, Maryland
Department of Public Works
GIS Services

Map Production Date: January 2022 ATNII

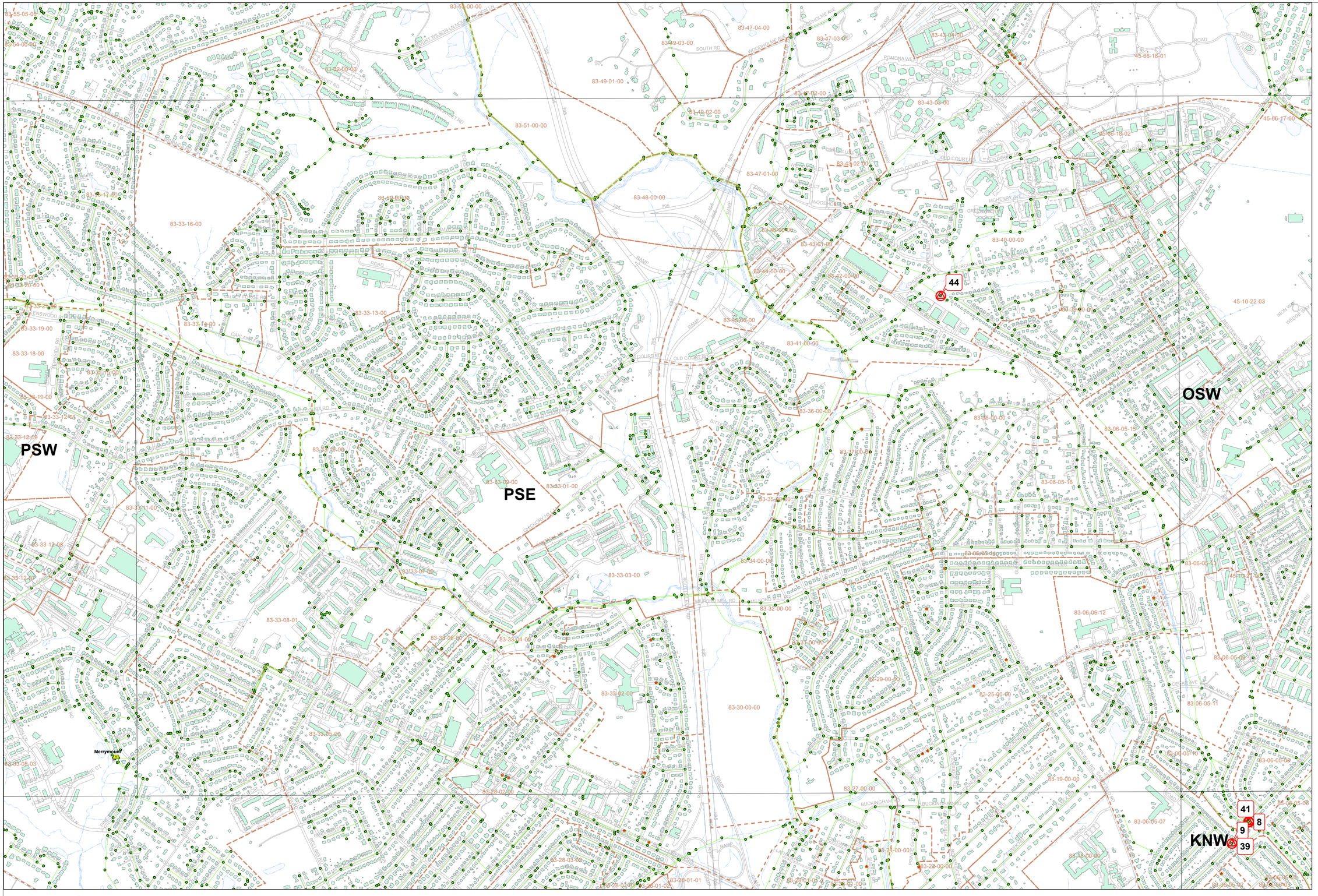

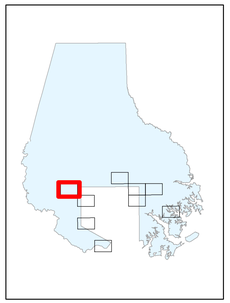

Map Location

Map PSE

Legend

- SSO Event (01/01/21 to12/31/21) Location with Event Reference Number
- Pumping Station SSO Structure
- Non-Pumping Station SSO Structure
- Eliminated Non-Pumping Station SSO Structure
- Pump Station
- Sewer Manhole
- Cleanout
- Flushing Structure
- Inline Cleanout
- Lamp Hole
- Sewer Service Areas
- Building Footprint
- Stream

Note:
For information on SSO Events - See SSO data included with this annual report.

Scale
0 250 500 1,000 1,500 Feet

Coordinate System:
Maryland State Plane: NAD83/HARN

Original Date of Data Capture: March 2005 through March 2014 with Ongoing Maintenance through Date of Map Production.

Scale of Data Capture: 1" = 200'

Sanitary Sewer Overflow Events - Annual Report for 2021
Baltimore County, Maryland

Report Date: April 1, 2022

N W E S

Baltimore County, Maryland
Department of Public Works
GIS Services

Map Production Date: January 2022 ATNII