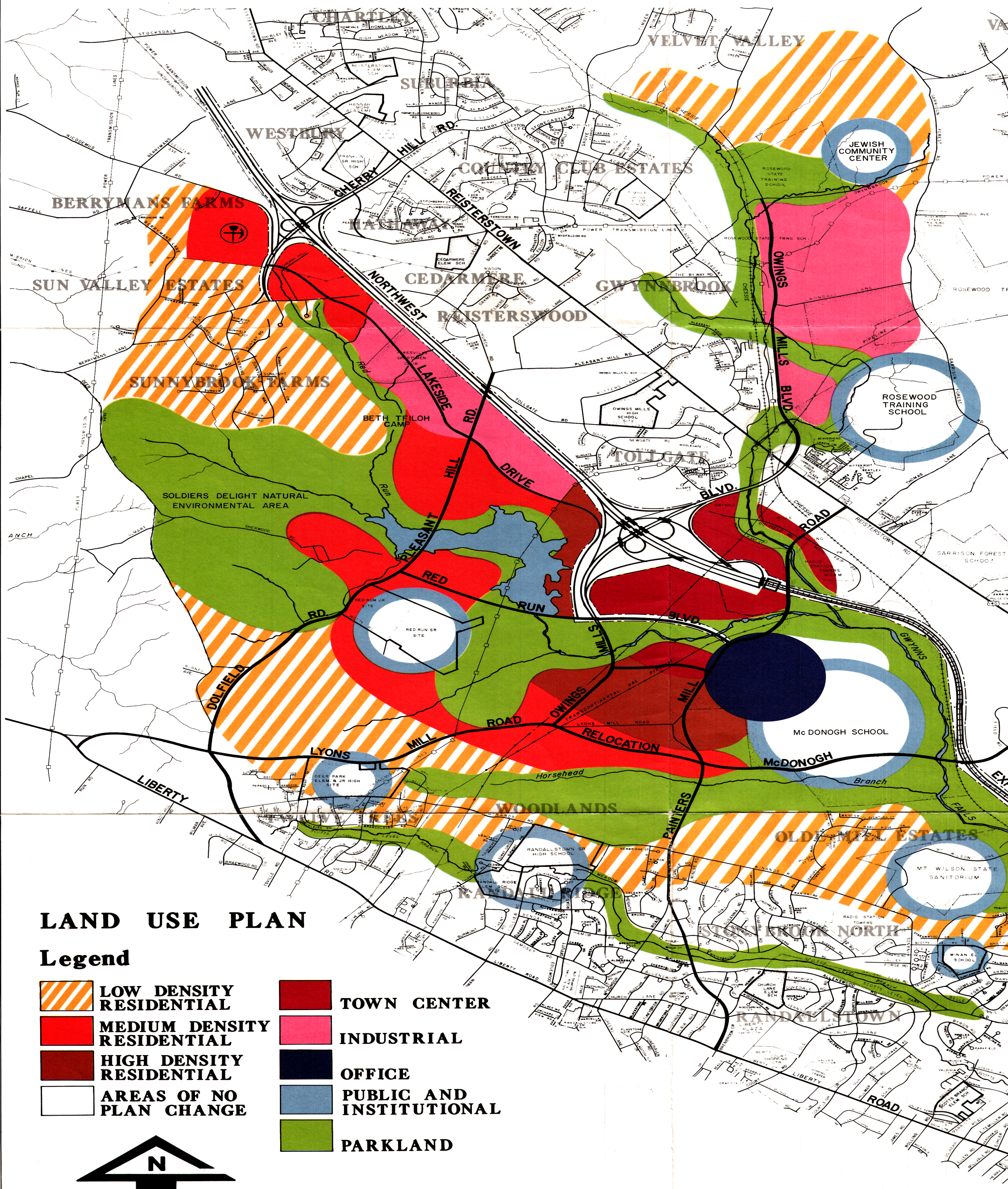











OWINGS MILLS P



LAND USE PLAN

Legend

- | | | | |
|---|----------------------------|---|--------------------------|
|  | LOW DENSITY RESIDENTIAL |  | TOWN CENTER |
|  | MEDIUM DENSITY RESIDENTIAL |  | INDUSTRIAL |
|  | HIGH DENSITY RESIDENTIAL |  | OFFICE |
|  | AREAS OF NO PLAN CHANGE |  | PUBLIC AND INSTITUTIONAL |
| | |  | PARKLAND |



0 1000 2000 3000 4000
SCALE IN FEET

(R.C.S.)

OFFICE OF PLANNING AND ZONING
BALTIMORE COUNTY, MARYLAND 21204