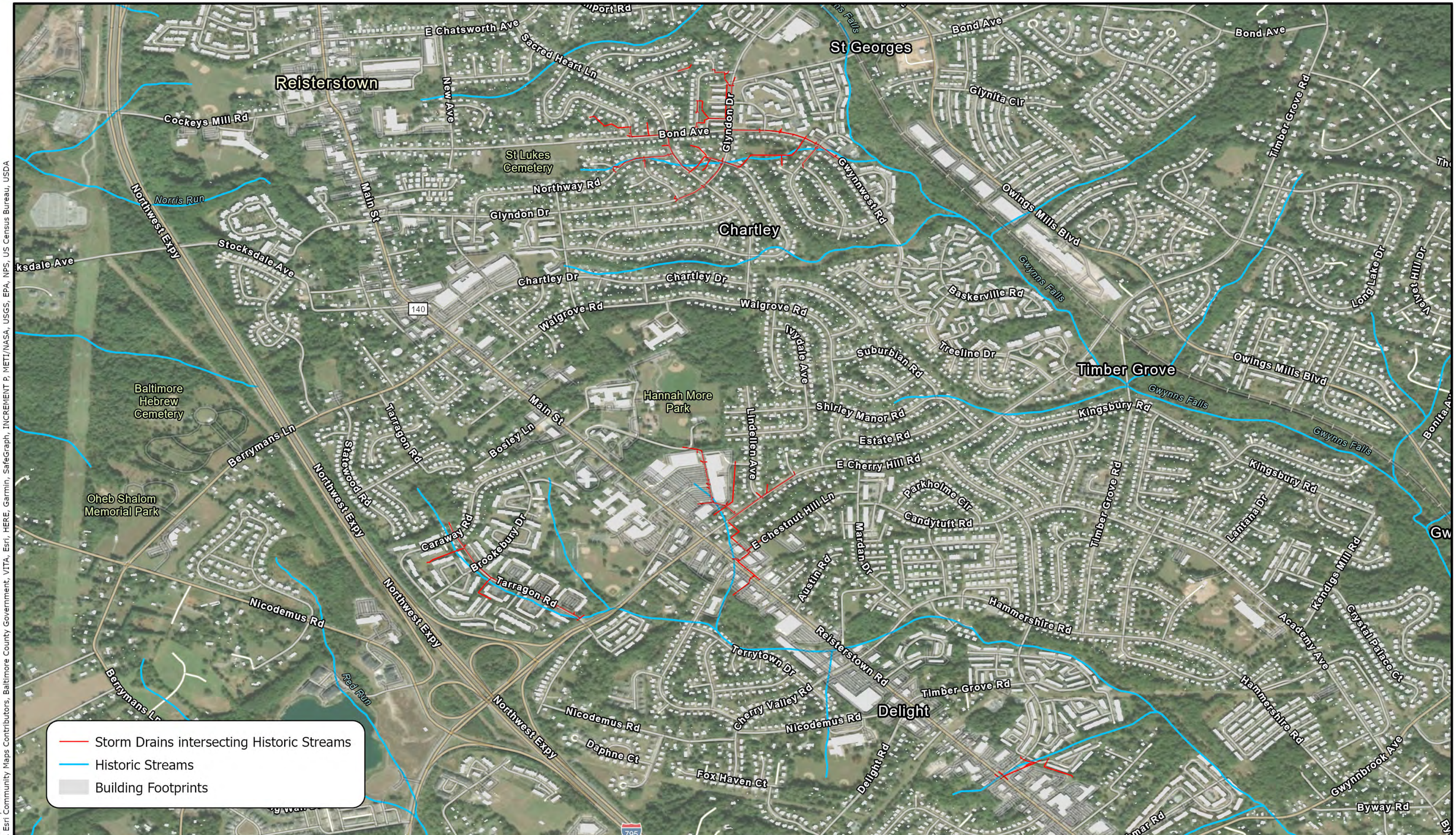

Figure G-7 Reisterstown

N

0 1,000 2,000 Feet

Hazen

Print Date:	4/14/2021 9:59 AM
Printed By:	M. King
Reviewed By:	B. Wright

Baltimore County Climate Action Plan

Storm Drain Intersecting Historic Streams

Appendix G

Hazen Project Number: 31466-001
Plot date: 4/14/2021 9:59 AM By: msmit
Serivce Layer Credits: Maxar, Esri Community Maps Contributors, Baltimore County Government, VITA, Esri, HERE, Garmin, SafeGraph, INCREMENT P, METI/NASA, USGS, EPA, NPS, US Census Bureau, USDA

File = C:\Users\msmit\Documents\ArcGIS\Projects\Baltimore CAP_Coastal\Storm Drains & Historic Streams Series.aprx Saved by msmit Save date = 4/13/2021 11:21 PM

Figure G-8 Pikesville

N

0 500 1,000 Feet

Hazen

Print Date:	4/14/2021 10:03 AM
Printed By:	M. King
Reviewed By:	B. Wright

Baltimore County Climate Action Plan

Storm Drain Intersecting Historic Streams

Appendix G

Hazen Project Number: 31466-001
Plot date: 4/14/2021 10:03 AM By: msmit
Service Layer Credits: Maxar, Esri Community Maps Contributors, Baltimore County Government, VITA, Esri, HERE, Garmin, SafeGraph, INCREMENT P, METI/NASA, USGS, EPA, NPS, US Census Bureau, USDA

File = C:\Users\msmit\Documents\ArcGIS\Projects\Baltimore CAP_Coastal\Storm Drains & Historic Streams Series.aprx Saved by msmit Save date = 4/13/2021 11:21 PM

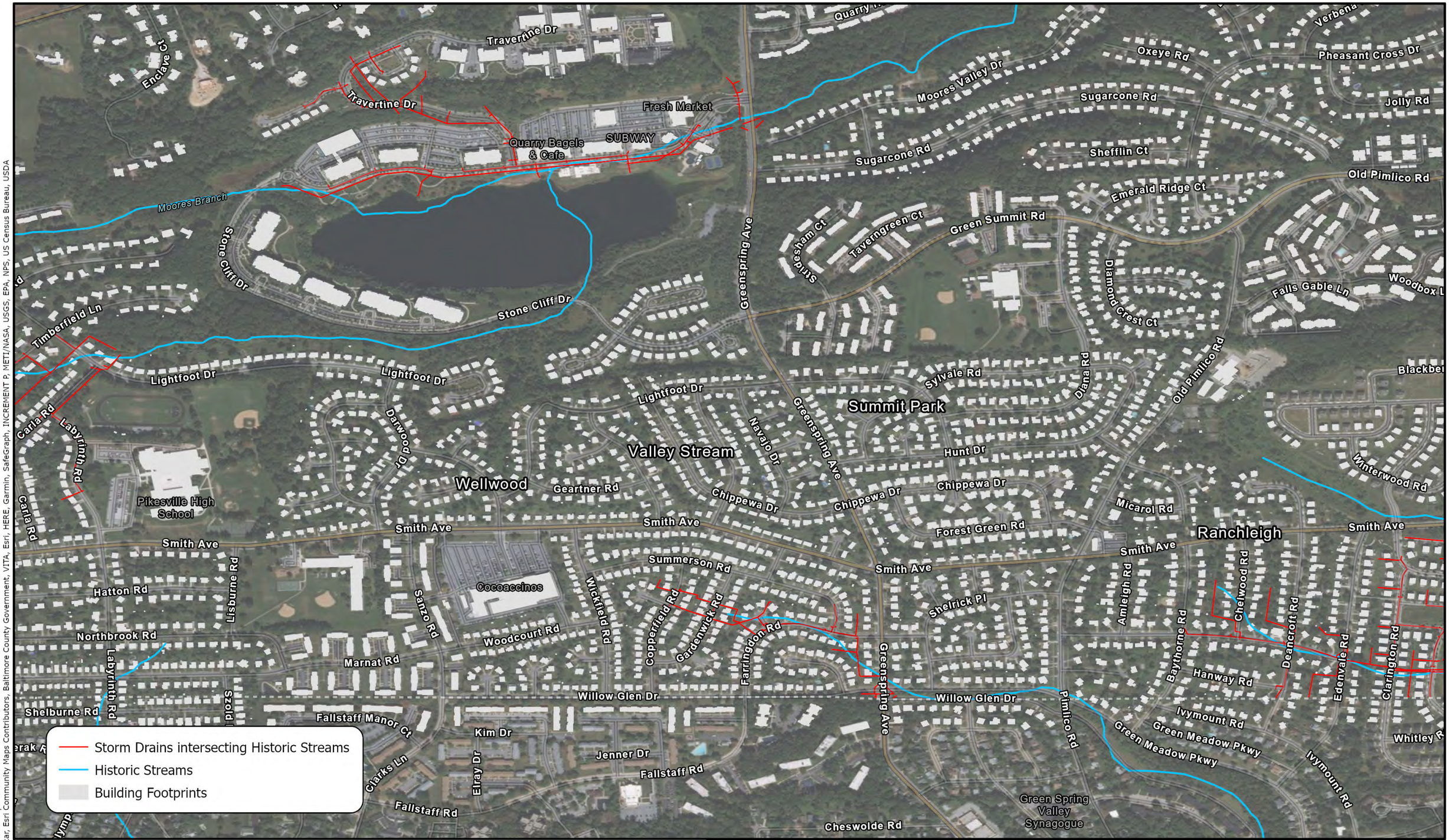

Figure G-9 Pikesville (2)

N

0 1,000 2,000 Feet

Hazen

Print Date:	4/14/2021 2:36 PM
Printed By:	M. King
Reviewed By:	B. Wright

Baltimore County Climate Action Plan

Storm Drain Intersecting Historic Streams

Appendix G

Hazen Project Number: 31466-001
Plot date: 4/14/2021 2:36 PM By: msmit
Service Layer Credits: Maxar, Esri Community Maps Contributors, Baltimore County Government, VITA, Esri, HERE, Garmin, SafeGraph, INCREMENT P, METI/NASA, USGS, EPA, NPS, US Census Bureau, USDA

File = C:\Users\msmit\Documents\ArcGIS\Projects\Baltimore CAP_Coastal\Storm Drains & Historic Streams Series.aprx Saved by msmit Save date = 4/14/2021 11:47 AM

Figure G-10 Cockeysville

N

0 1,000 2,000 Feet

Hazen

Print Date:	4/14/2021 2:39 PM
Printed By:	M. King
Reviewed By:	B. Wright

Baltimore County Climate Action Plan

Storm Drain Intersecting Historic Streams

Appendix G

Hazen Project Number: 31466-001
Plot date: 4/14/2021 2:39 PM By: msmit
Service Layer Credits: Esri Community Maps Contributors, Baltimore County Government, Esri, HERE, Garmin, SafeGraph, INCREMENT P, METI/NASA, USGS, EPA, NPS, US Census Bureau, USDA, Maxar

File = C:\Users\msmit\Documents\ArcGIS\Projects\Baltimore CAP_Coastal\Storm Drains & Historic Streams Series.aprx Saved by msmit Save date = 4/14/2021 11:47 AM

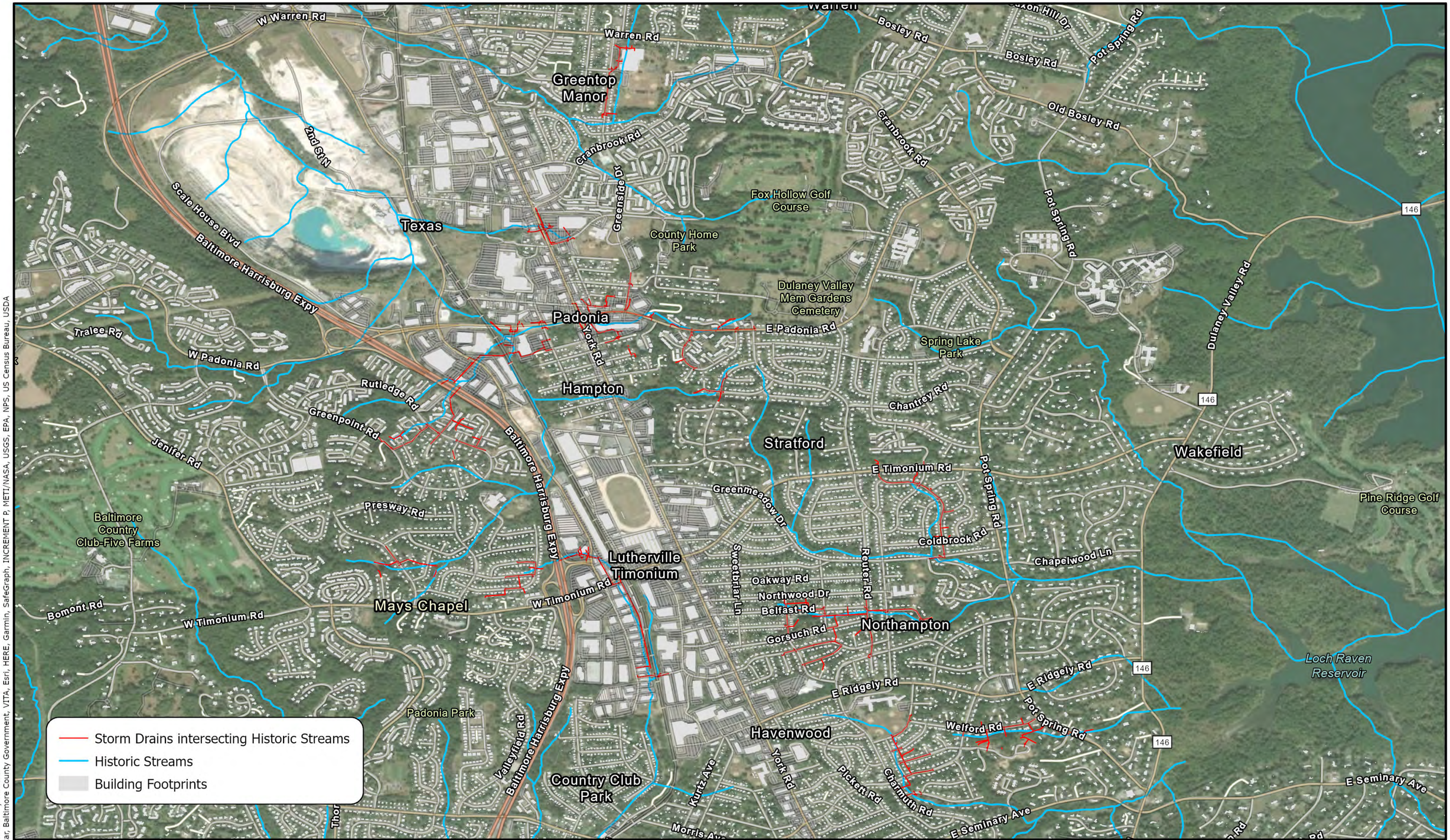

Hazen Project Number: 31466-001
Plot date: 4/14/2021 10:11 AM By: msmit
Service Layer Credits: Maxar, Baltimore County Government, VITA, Esri, HERE, Garmin, SafeGraph, INCREMENT P, METI/NASA, USGS, EPA, NPS, US Census Bureau, USDA

Figure G-11 Cockeysville, Mays Chapel, Timonium & Lutherville

N

0 2,500 5,000 Feet

Hazen

Print Date:	4/14/2021 10:11 AM
Printed By:	M. King
Reviewed By:	B. Wright

Baltimore County Climate Action Plan

Storm Drain Intersecting Historic Streams

Appendix G

File = C:\Users\msmit\Documents\ArcGIS\Projects\Baltimore CAP_Coastal\Storm Drains & Historic Streams Series.aprx Saved by msmit Save date = 4/13/2021 11:21 PM

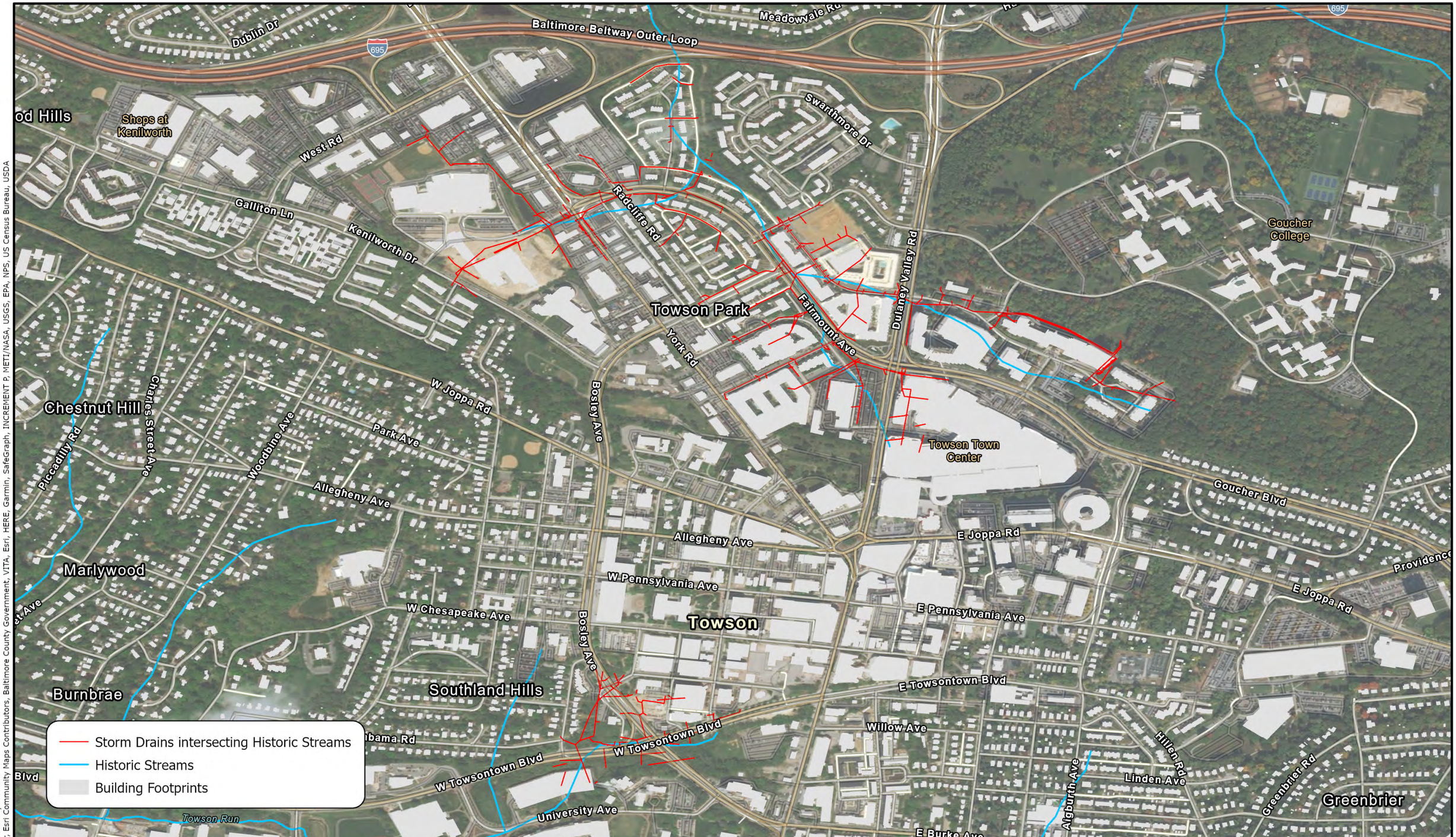

Figure G-12 Towson

N

0 500 1,000 Feet

Hazen

Print Date:	4/14/2021 10:13 AM
Printed By:	M. King
Reviewed By:	B. Wright

Baltimore County Climate Action Plan

Storm Drain Intersecting Historic Streams

Appendix G

Hazen Project Number: 31466-001
Plot date: 4/14/2021 10:13 AM By: msmit
Service Layer Credits: Maxar, Esri Community Maps Contributors, Baltimore County Government, VITA, Esri, HERE, Garmin, SafeGraph, INCREMENT P, METI/NASA, USGS, EPA, NPS, US Census Bureau, USDA

File = C:\Users\msmit\Documents\ArcGIS\Projects\Baltimore CAP_Coastal\Storm Drains & Historic Streams Series.aprx Saved by msmit Save date = 4/13/2021 11:21 PM

Figure G-13 Towson (2)

N

0 1,000 2,000 Feet

Hazen

Print Date:	4/14/2021 10:14 AM
Printed By:	M. King
Reviewed By:	B. Wright

Baltimore County Climate Action Plan

Storm Drain Intersecting Historic Streams

Appendix G

Hazen Project Number: 31466-001
Plot date: 4/14/2021 10:14 AM By: msmit
Service Layer Credits: Maxar, Esri Community Maps Contributors, Baltimore County Government, VITA, Esri, HERE, Garmin, SafeGraph, INCREMENT P, METI/NASA, USGS, EPA, NPS, US Census Bureau, USDA

File = C:\Users\msmit\Documents\ArcGIS\Projects\Baltimore CAP_Coastal\Storm Drains & Historic Streams Series.aprx Saved by msmit Save date = 4/13/2021 11:21 PM

Figure G-14 Towson & Parkville

N

0 500 1,000 Feet

Hazen

Print Date:	4/14/2021 2:19 PM
Printed By:	M. King
Reviewed By:	B. Wright

Baltimore County Climate Action Plan

Storm Drain Intersecting Historic Streams

Appendix G

Hazen Project Number: 31466-001
Plot date: 4/14/2021 2:19 PM By: msmit
Service Layer Credits: Maxar, Esri Community Maps Contributors, Baltimore County Government, VITA, Esri, HERE, Garmin, SafeGraph, INCREMENT P, METI/NASA, USGS, EPA, NPS, US Census Bureau, USDA

File = C:\Users\msmit\Documents\ArcGIS\Projects\Baltimore CAP_Coastal\Storm Drains & Historic Streams Series.aprx Saved by msmit Save date = 4/14/2021 11:47 AM