




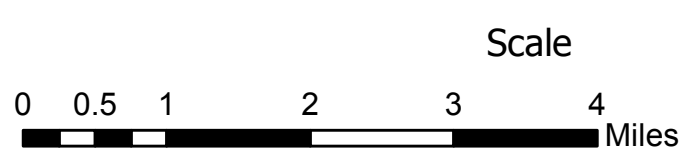
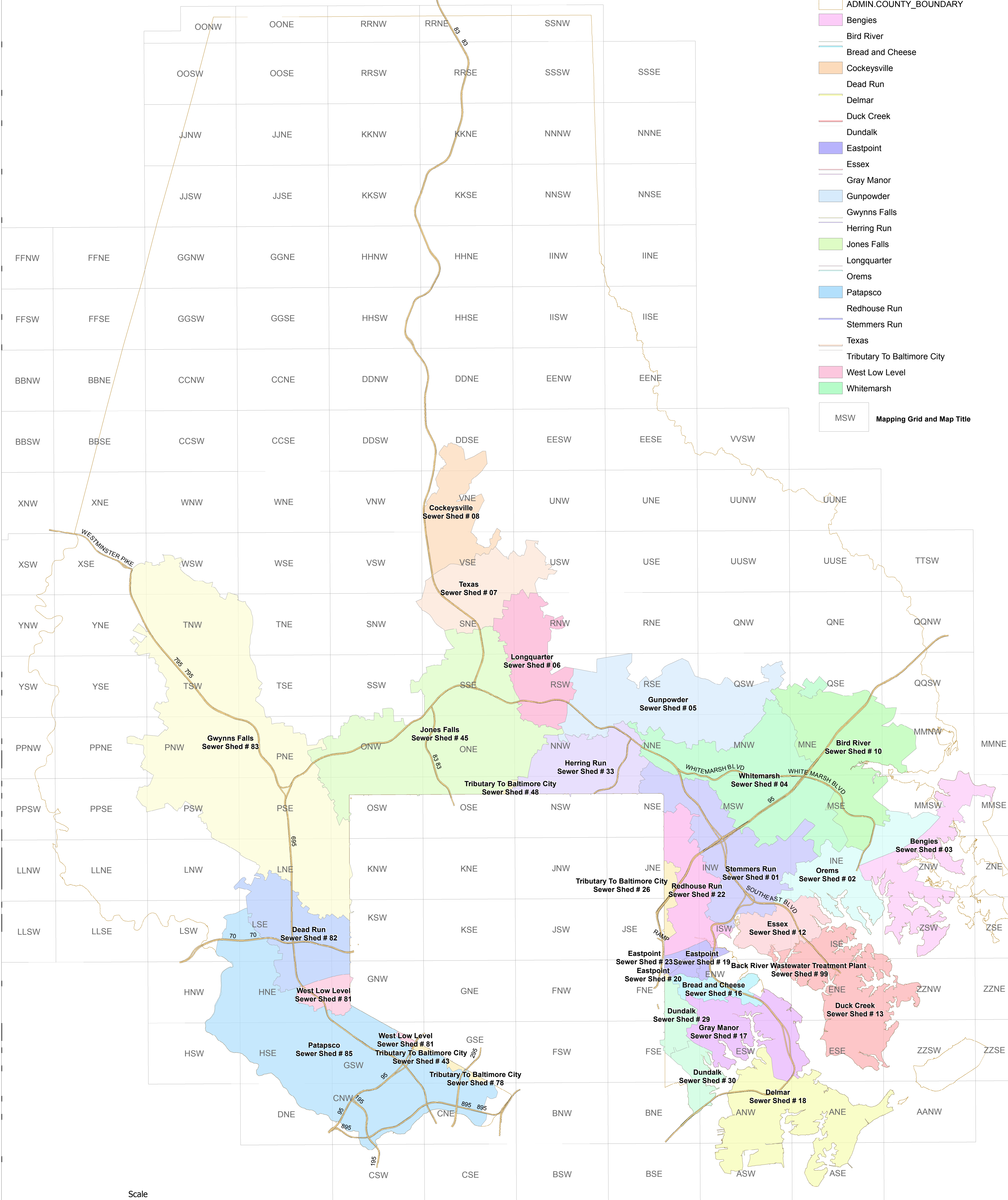
# Sanitary Sewer Sheds

## Baltimore County, Maryland



### Legend

- ADMIN.COUNTY\_BOUNDARY
  - Bengies
  - Bird River
  - Bread and Cheese
  - Cockeysville
  - Dead Run
  - Delmar
  - Duck Creek
  - Dundalk
  - Eastpoint
  - Essex
  - Gray Manor
  - Gunpowder
  - Gwynns Falls
  - Herring Run
  - Jones Falls
  - Longquarter
  - Orem's
  - Patapsco
  - Redhouse Run
  - Stemmers Run
  - Texas
  - Tributary To Baltimore City
  - West Low Level
  - Whitemarsh
- MSW Mapping Grid and Map Title



## Annual Report for 2020 Baltimore County, Maryland

Report Date: April 1, 2019

**Baltimore County, Maryland**  
**Department of Public Works**  
**GIS Services**

Feature Class Production Dates  
Maryland State Plane: NAD83/HARN  
Elevations in Feet: NAVD88 Vertical Datum  
Date of Data Capture: March 2018  
Scale of Data Capture: 1" = 200'

Map Production Date: February 2021