




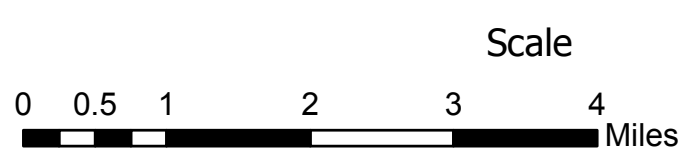
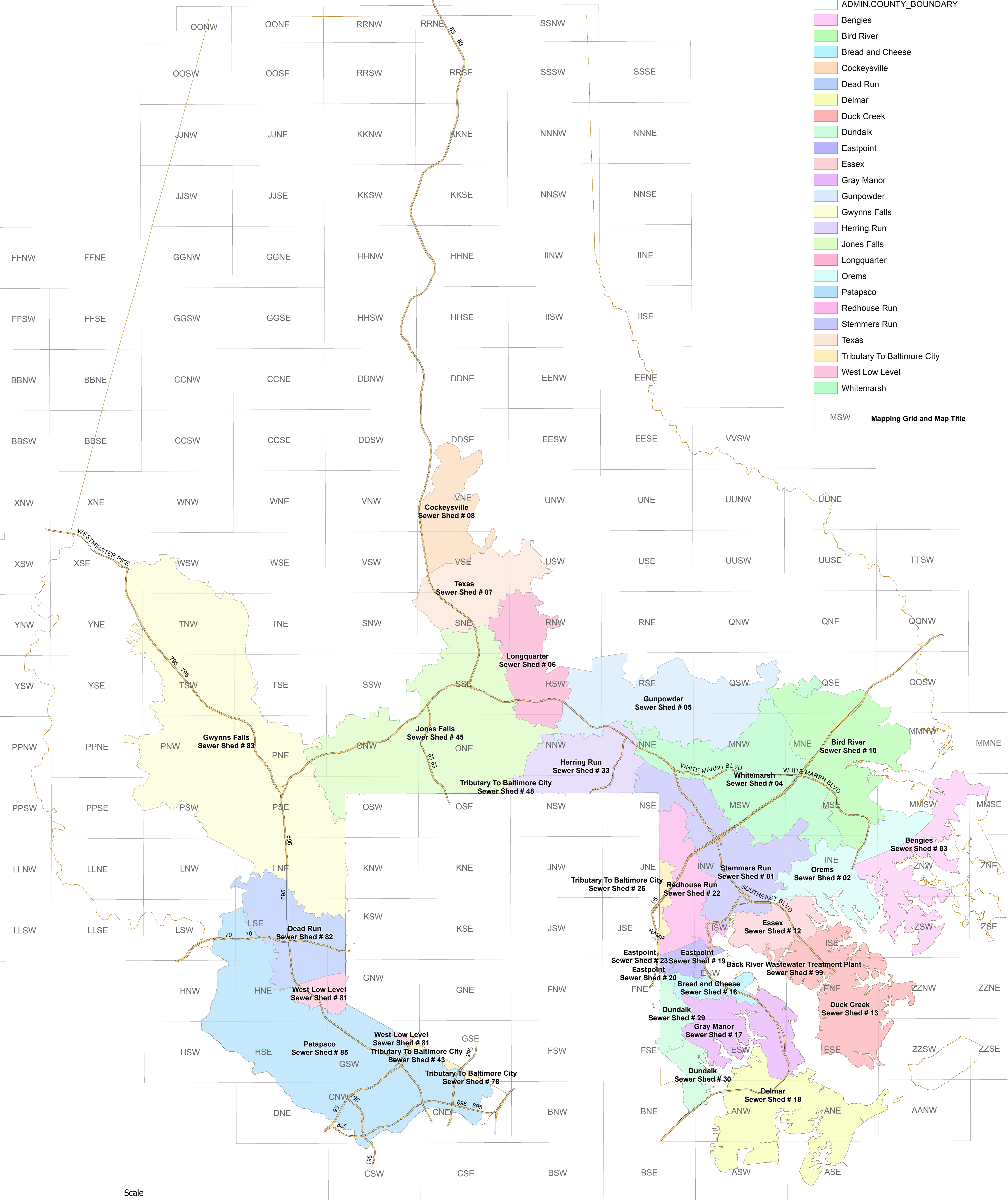
Sanitary Sewer Sheds

Baltimore County, Maryland



Legend

- ADMIN.COUNTY_BOUNDARY
 - Bengies
 - Bird River
 - Bread and Cheese
 - Cockeysville
 - Dead Run
 - Delmar
 - Duck Creek
 - Dundalk
 - Eastpoint
 - Essex
 - Gray Manor
 - Gunpowder
 - Gwynns Falls
 - Herring Run
 - Jones Falls
 - Longquarter
 - Orem's
 - Patapsco
 - Redhouse Run
 - Stemmers Run
 - Texas
 - Tributary To Baltimore City
 - West Low Level
 - Whitemarsh
- MSW Mapping Grid and Map Title



Annual Report for 2019 Baltimore County, Maryland

Report Date: April 1, 2020

Baltimore County, Maryland
Department of Public Works
GIS Services

Map Production Date: February 2020

Feature Class Production Dates
Maryland State Plane: NAD83/HARN
Elevations in Feet: NAVD88 Vertical Datum
Date of Data Capture: March 2014
Scale of Data Capture: 1" = 200'