

16B

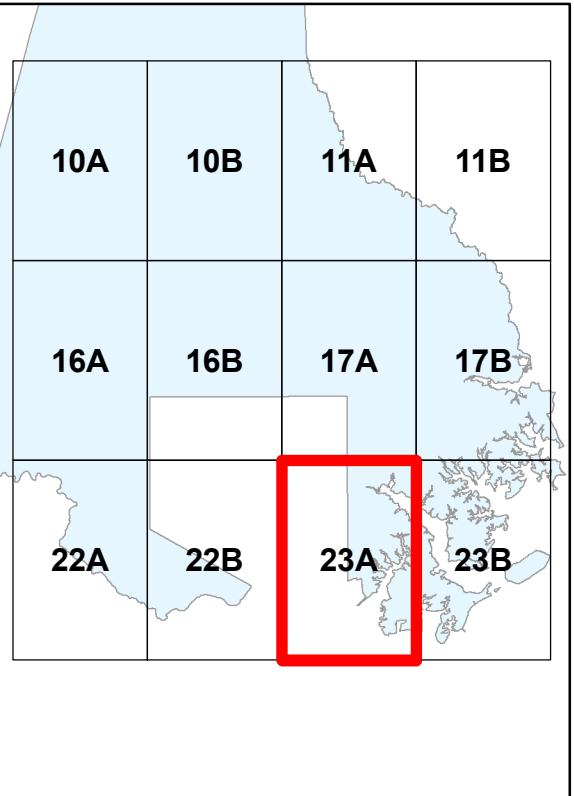
17A

17B

22B

23A








23B



Map Location

Map 23A

Legend

-  2019_Flow_Meters
-  Gravity Main
-  ssManhole
-  Force Main
-  SewerServiceAreas
-  Triennial Master Plan grid
-  HYDROLOGY:HYDROLOGY_LINE



Coordinate System:
Maryland State Plane: NAD83/HARN

Original Date of Data Capture: March 2005 through March 2014
with Ongoing Maintenance through Date of Map Production.


Scale of Data Capture: 1" = 200'



Flow Monitor Locations - Annual Report for 2019

Baltimore County, Maryland

Report Date: April 1, 2020



Baltimore County, Maryland
Department of Public Works
GIS Services

Map Production Date: March 2020 ATNII